

SPECIFICATIONS

SYSTEM + NODE

L900 SYSTEM

GENERAL SPECIFICATIONS

GENERAL SPECIFICATIONS	DESCRIPTION
Operating Frequency (country dependent)	900 MHz, 868 MHz, 2.4 GHz - Spread Spectrum band
Access Frequency	24 hours
Outdoor Range	Up to 14 km (at 900 MHz) in open country, depending on frequency and antenna
Maximum Nodes	255
Communication	See diagram on inside

L900 NODE

SPECIFICATIONS

SPECIFICATIONS	DESCRIPTION
Memory	4 MB
Time Format	Month / day / year Hour / minute / second
Power Source	1 lithium standard cell battery
Additional Quiescent Current	15 µA
Battery Life	Years
Temperature Range	-40°C to 60°C (-40° to 140°F)

Enclosure dimensions will vary according to chosen data logger.


ORDERING INFO

L900 COMPATIBLE DATA LOGGERS

DATA LOGGER	DESCRIPTION
DT2011B*†	Single Channel Vibrating Wire Data Logger
DT2040*	20/40 Channel Vibrating Wire/Thermistor Data Logger
DT2055B*†	5/10 Channel Vibrating Wire/Thermistor Data Logger
DT2306*	Potentiometer Data Logger
DT2350*	2 Channel Load Cell Data Logger
DT2485*†	Digital Bus (DT-BUS) Data Logger
DT4205*†	5/10 Channel 4-20mA Transmitter Data Logger Thermistor Data Logger
DTL201B*†	Uniaxial Tilt Data Logger
DTL202B*†	Biaxial Tilt Data Logger
ELGL1430*	flexDAQ Data Logger CR300 (RSTAR Hub)
ELGL1206*	flexDAQ Data Logger CR6 (RSTAR Hub)

L900 RSTAR RADIO & ANTENNA KIT

Please specify frequency based on location.

FREQUENCY	LOCATION
900 MHz	North America
2.4 GHz	Worldwide
868 MHz	EU Countries/Europe
900 MHz	Australia
900 MHz	Brazil † 
900 MHz	Chile
900 MHz	Singapore

GeoViewer* Software (optional, see at right)

* See brochure at www.rstinstruments.com



An RSTAR Hub in a vandal-resistant enclosure with solar panel and antenna.

GeoViewer

REAL-TIME MONITORING



One platform viewable Anywhere

100's OF Loggers | 1000's of Sensors | DOZENS of Sensor Types

A sensor configuration with RSTAR is easily incorporated into RST's GeoViewer Software for multi-sensor management.



RST Instruments Ltd.
11545 Kingston St.,
Maple Ridge, BC,
Canada V2X 0Z5
Tel: 604-540-1100
Toll Free: 1-800-665-5599
info@rstinstruments.com
www.rstinstruments.com



RST Instruments Ltd. reserves the right to modify products and specifications without notice. ELB0045Q AUG 18 2020



WIRELESS DATA COLLECTION

for Geotechnical, Structural and Environmental Monitoring Instrumentation



DT SERIES
DATA LOGGERS

- Minimum per channel cost.
- Extra long battery life.
- Long distance data transmission.



A wireless data collection system to quickly get you connected to your data.





Fully Automated **L900 SYSTEM** WIRELESS DATA COLLECTION

for Geotechnical, Structural and Environmental Monitoring Instrumentation

DT SERIES
DATA LOGGERS



The "DT Series" Data Loggers from RST accommodate the RSTAR Data Collection System and use a single lithium standard cell which provides years of battery life (model dependent). The DT Series provides reliable, unattended monitoring of various sensor types: vibrating wire sensors, potentiometers, MEMS tilt sensors, strain gauge (full bridge) sensors, digitally bussed (DT-BUS) sensors, 4-20 mA sensors, and thermistors. More details can be found at

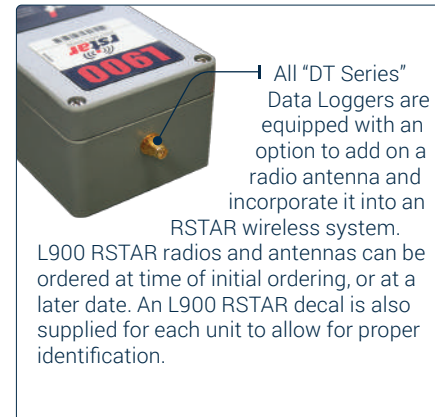

QUICK FACTS

- Excellent Hub - Node range (up to 14 km in open country).
- Ultra-low quiescent power. RSTAR Nodes powered by a single lithium cell which provides years of battery life.
- Simple star routing -no mesh overhead.
- Up to 255 L900 Nodes per flexDAQ.
- Simple network setup: add node serial number to RSTAR Hub, deploy.
- Based on proven flexDAQ experience and technology.
- Multiple telemetry options (cell modem, LAN, radio, satellite, etc. - see diagram).
- Data can be accessed at multiple locations via internet browser.
- Data is protected at all stages by encrypted, error-corrected transmission and storage.
- Fully compatible with RST GeoViewer Software.

The RSTAR Array Radio Series uses wireless technology to provide automated data acquisition. A complete RSTAR L900 System uses Nodes at the sensor level, deployed in a star topology from a continuously active Hub, which consists of an L900 RTU interfaced to a flexDAQ Datalogger.

FEATURES

- 900 MHz, 868 MHz and 2.4 GHz spread spectrum band (country dependent) with extensive open-country range through use of simple dipole or directional antenna.
- Nodes comprised of sensors and compatible "DT Series" Data Loggers which can accommodate: vibrating wire sensors, potentiometers, MEMS tilt sensors, strain gauge (full bridge) sensors, digitally bussed (DT-BUS) sensors, 4-20 mA sensors, and thermistors.
- The nodes wake from low power and collect data from their attached sensors. This data, which includes the node serial number, data and diagnostics, is then sent wirelessly as a packet to the L900 RTU.
- The L900 RTU stores the data in a temporary register set which is overwritten as new data is received; there is an intermediate data logging function in the RSTAR L900 Node. The datalogger within the flexDAQ has ultimate responsibility for logging data.
- Power requirements for a single RSTAR L900 node is one lithium standard cell.
- The flexDAQ Datalogger can be powered by a solar panel, batteries or AC power.



In a typical RSTAR configuration, data is protected at all stages by encrypted, error-corrected transmission and storage.

